

Indian Geography

Part 3



In Which One Of The Following States Is Badkhal Lake Located

- A. Maharashtra
- B. Rajasthan
- C. Haryana
- D. Gujarat

In Which One Of The Following States Is Badkhal Lake Located

- A. Maharashtra
- B. Rajasthan
- C. Haryana**
- D. Gujarat

Badkhal Lake Is A Man-made Lake In The Indian State Of Haryana, About 32 Kilometers From Delhi. The Lake Was Built In 1947 By Joining Two Small Hills To Provide Water To Nearby Farms. The Goal Of The Project Was To Prevent Soil Erosion.

Q. India Shares Land Borders With How Many Countries?

- A. Six
- B. Seven
- C. Eight
- D. Nine

Q. India Shares Land Borders With How Many Countries?

A. Six

B. Seven

C. Eight

D. Nine

- **Explanation:**

Countries	Bordering States	Distance
Pakistan	Jammu and Kashmir, Punjab, Rajasthan and Gujrat	1751 km
China	Jammu and Kashmir, Himachal Pradesh, Uttarakhand, Sikkim and Arunachal Pradesh	3380 km
Nepal	Bihar, Uttarakhand, Uttar Pradesh, Sikkim and West Bengal	1751 km
Bangladesh	West Bengal, Mizoram, Meghalaya, Tripura and Asom	4096 km
Bhutan	West Bengal, Sikkim, Arunachal Pradesh and Asom	699 km
Myanmar	Arunachal Pradesh, Nagaland, Manipur and Mizoram	1643 km
Afghanistan	Jammu and Kashmir (Pakistan-Occupied Area).	106 km
Sir Lanka	Tamilnadu	30 km

Q. Jelep La Pass Is Located In

(A) Punjab Himalaya

(B) Sikkim Himalaya

(C) Kumaon Himalaya

(D) Kashmir Himalaya

Q. Jelep La Pass Is Located In

(A) Punjab Himalaya

(B) Sikkim Himalaya

(C) Kumaon Himalaya

(D) Kashmir Himalaya



Q. In Thar Region, The Shifting Sand Dunes Are Locally Known As

(A) Dhrian

(B) Dauris

(C) Dhoros

(D) Dhaya


Q. In Thar Region, The Shifting Sand Dunes Are Locally Known As

(A) Dhrian

(B) Dauris

(C) Dhoros

(D) Dhaya



Q. Match & Select The Correct Answer Using The Code Given Below

(Farming Area)

(State)

A. Doab

1. Assam

B. Char

2. Karnataka

C. Maidan

3. Punjab

D. Terai

4. Uttar Pradesh

A B C D

A B C D

A B C D

A B C D

(a) 3 2 1 4

(b) 3 1 2 4

(c) 4 1 2 3

(d) 4 2 1 3

Q. Match & Select The Correct Answer Using The Code Given Below

(Farming Area)

(State)

A. Doab

1. Assam

B. Char

2. Karnataka

C. Maidan

3. Punjab

D. Terai

4. Uttar Pradesh

A B C D

A B C D

A B C D

A B C D

(a) 3 2 1 4

(b) 3 1 2 4

(c) 4 1 2 3

(d) 4 2 1 3

Which Of The Following Rivers Of Uttar Pradesh Has Been Declared A 'Biological Disaster' Due To Environmental Pollution

- A. Yamuna
- B. Sai
- C. Gomati
- D. Tamsa

Which Of The Following Rivers Of Uttar Pradesh Has Been Declared A 'Biological Disaster' Due To Environmental Pollution

A. Yamuna

B. Sai

C. Gomati

D. Tamsa

Gomti River Has Become The Most Polluted River In Uttar Pradesh. Monitoring By The State Authorities Shows That The Water Is Unfit For Even Bathing And This Has Been Common Knowledge Since 2010. The Extent Of Pollution Is Destroying The River's Biodiversity.

The River Godavari Is Often Referred To As Vridha Ganga Because

- A. It Is The Older River Of India
- B. Of Its Large Size And Extent Among The Peninsular Rivers
- C. There Are A Fairly Large Number Of Pilgrimage Centres Situated On Its Banks
- D. Its Length Is Nearly The Same As That Of The River Ganges

The River Godavari Is Often Referred To As Vridha Ganga Because

- A. It Is The Older River Of India
- B. Of Its Large Size And Extent Among The Peninsular Rivers**
- C. There Are A Fairly Large Number Of Pilgrimage Centres Situated On Its Banks
- D. Its Length Is Nearly The Same As That Of The River Ganges

Which Of The Following Factors Are Responsible For Present Crisis In The Jute Industry In India?

- I) The Decline In Overseas Market
- II) Inadequately Supply Of Raw Jute
- III) Stiff Competition From Synthetic Packing Materials

- A. I and II
- B. I, II and III
- C. I and III
- D. II and III

Which Of The Following Factors Are Responsible For Present Crisis In The Jute Industry In India?

- I) The Decline In Overseas Market
- II) Inadequately Supply Of Raw Jute
- III) Stiff Competition From Synthetic Packing Materials

A. I and II

B. I, II and III

C. I and III

D. II and III

Which Of The Following Types Of Soil Are Mostly Confined To River Basins And Coastal Plains Of India

- A. Alluvial soils
- B. Black soils
- C. Laterite soils
- D. Red soils

Which Of The Following Types Of Soil Are Mostly Confined To River Basins And Coastal Plains Of India

A. Alluvial soils

B. Black soils

C. Laterite soils

D. Red soils

Which Of The Following Groups Accounts For Over 90 Per Cent Of India's Annual Coal Production

- A. Bihar, Orissa and West Bengal
- B. Bihar, Orissa and Madhya Pradesh
- C. Orissa, Madhya Pradesh and Tamil Nadu
- D. West Bengal, Madhya Pradesh and Tamil Nadu

Which Of The Following Groups Accounts For Over 90 Per Cent Of India's Annual Coal Production

- A. Bihar, Orissa and West Bengal
- B. Bihar, Orissa and Madhya Pradesh
- C. Orissa, Madhya Pradesh and Tamil Nadu
- D. West Bengal, Madhya Pradesh and Tamil Nadu

The Natural Region Which Holds The Indian Subcontinent Is

- A. Equatorial Climate Change Region
- B. Hot Desert
- C. Monsoon
- D. Mediterranean

The Natural Region Which Holds The Indian Subcontinent Is

- A. Equatorial Climate Change Region
- B. Hot Desert
- C. Monsoon**
- D. Mediterranean

Which Of Following Rivers Of India Does NOT Originate From Western Ghats

- A. Godavari
- B. Tapti/Tapi
- C. Kaveri
- D. Kabam

Which Of Following Rivers Of India Does NOT Originate From Western Ghats

- A. Godavari
- B. Tapti/Tapi**
- C. Kaveri
- D. Kabam

In Which Of Following Rivers, Upper Course Contains Freshwater But Saline Water Flowing At The Lower Part

- A. Barak River
- B. Luni river
- C. Ghaggar River
- D. None of the above

In Which Of Following Rivers, Upper Course Contains Freshwater But Saline Water Flowing At The Lower Part

A. Barak River

B. Luni river

Luni River Originates In The Pushkar Valley Of The Aravalli Range. The Upper Course Contains Freshwater But Saline Water Flowing At The Lower Part Of The Luni River.

C. Ghaggar River

D. None of the above

Which Of The Following Areas Or Regions Is Most Prone To Earthquakes

- A. Ganga-Brahmaputra valley
- B. Deccan plateau
- C. Plains of northern India
- D. Western ghats

Which Of The Following Areas Or Regions Is Most Prone To Earthquakes

- A. Ganga-Brahmaputra valley
- B. Deccan plateau
- C. Plains of northern India
- D. Western ghats

Which Of Following Groups Of Rivers Have Their Source Of Origin In Tibet

- A. Brahmaputra, Ganges and Sutlej
- B. Ganges, Sutlej and Yamuna
- C. Brahmaputra, Indus and Sutlej
- D. Chenab, Ravi and Sutlej

Which Of Following Groups Of Rivers Have Their Source Of Origin In Tibet

- A. Brahmaputra, Ganges and Sutlej
- B. Ganges, Sutlej and Yamuna
- C. Brahmaputra, Indus and Sutlej**
- D. Chenab, Ravi and Sutlej

Q. The Reservoir GB Pant Sagar Is Located On Which River?

(A) Betwa

(B) Ghaghara

(C) Kosi

(D) Rihand

Q. The Reservoir GB Pant Sagar Is Located On Which River?

- (A) Betwa
- (B) Ghaghara
- (C) Kosi
- (D) Rihand**

- **Explanation:**

- **Govind Ballabh Pant Sagar Is On The Rihand River Which Is The Tributary Of The Son River.**



Q. In India, Glacial Terraces Known As 'Karewas' Are Found In

- (A) Sapt Kosi Valley
- (B) Jhelum Valley
- (C) Alakananda Valley
- (D) Teesta Valley

Q. In India, Glacial Terraces Known As 'Karewas' Are Found In

(A) Sapt Kosi Valley

(B) Jhelum Valley

(C) Alakananda Valley

(D) Teesta Valley



**Q. Which Of The Following Three Rivers Of The Peninsula India Have
The Amarkantak Region As Their Source?**

- (A) Narmada, Krishna Godavari
- (B) Son, Mahanadi, Narmada
- (C) Godavari, Krishna, Cauvery
- (D) Chambal. Betwa, Luni

Q. Which Of The Following Three Rivers Of The Peninsula India Have The Amarkantak Region As Their Source?

- (A) Narmada, Krishna Godavari
- (B) Son, Mahanadi, Narmada**
- (C) Godavari, Krishna, Cauvery
- (D) Chambal. Betwa, Luni



Q. Which One Of The Following River Joins Ganga Directly ?

(A) Chambal

(B) Son

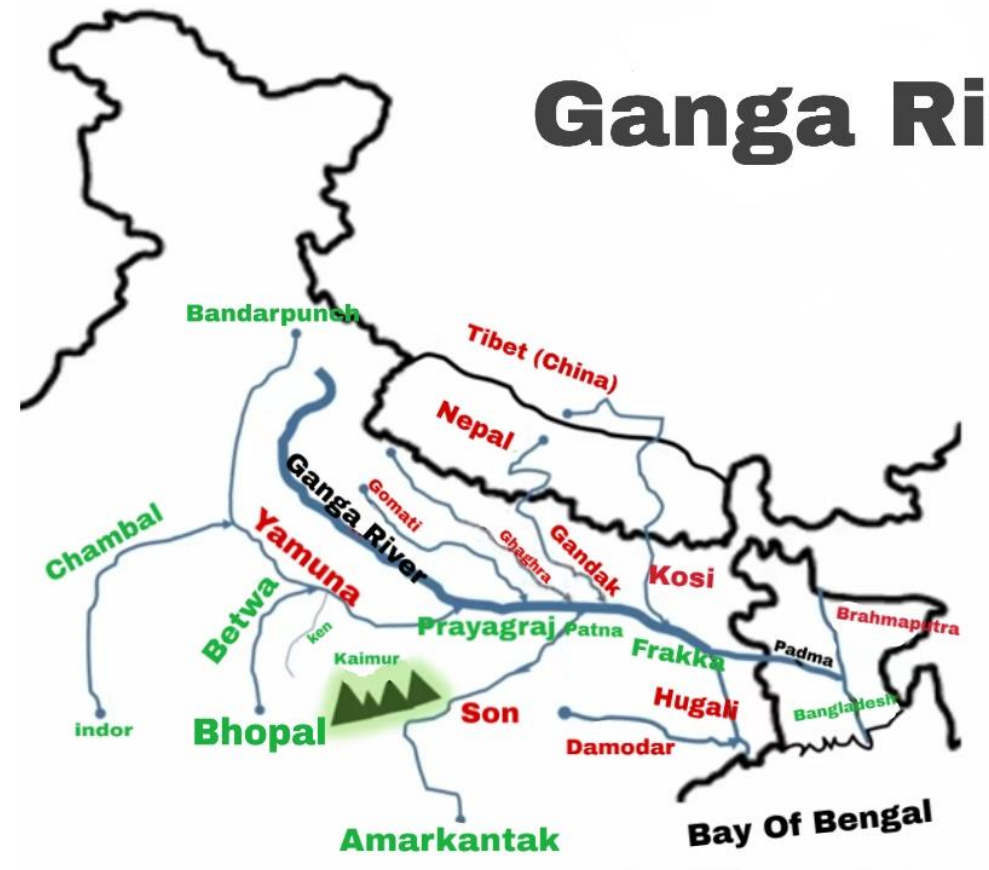
(C) Betwa

(D) Ken

Q. Which One Of The Following River Joins Ganga Directly ?

- (A) Chambal
- (B) Son
- (C) Betwa
- (D) Ken

Answer: B



Q. Which One Among The Following Indian Rivers Originates In Maharashtra And Flows Through Karnataka And Andhra Pradesh To Meet The Bay Of Bengal In Andhra Coast?

- (A) Ganga
- (B) Kaveri
- (C) Krishna
- (D) Godavari

Q. Which One Among The Following Indian Rivers Originates In Maharashtra And Flows Through Karnataka And Andhra Pradesh To Meet The Bay Of Bengal In Andhra Coast?

(A) Ganga

(B) Kaveri

(C) Krishna

(D) Godavari

Which Among The Following Rock System In India Is Also Known As Storehouse Of Minerals

- A. Archaean Rock system
- B. Dharwar system
- C. The Cudappah system
- D. The Vindhyan System

Which Among The Following Rock System In India Is Also Known As Storehouse Of Minerals

- A. Archaean Rock system
- B. Dharwar system**
- C. The Cudappah system
- D. The Vindhyan System

Buddha Nullah Has Been The Main Source Of Pollution Of Which Among The Following Rivers

- A. Chambal
- B. Sutlej
- C. Yamuna
- D. Gandak

Buddha Nullah Has Been The Main Source Of Pollution Of Which Among The Following Rivers

- A. Chambal
- B. Sutlej**
- C. Yamuna
- D. Gandak

Which Of Following Was The Former Name Of Gulmarg Hill Station

- A. Girija Marg
- B. Gauri Marg
- C. Gargi Marg
- D. Gopika Marg

Which Of Following Was The Former Name Of Gulmarg Hill Station

- A. Girija Marg
- B. Gauri Marg**
- C. Gargi Marg
- D. Gopika Marg

“ Sohra ” Is The Local Name Of Which Of The Following Hill Stations

- A. Pachmarhi
- B. Cherrapunji
- C. Mawlynnong
- D. Shillong

“ Sohra ” Is The Local Name Of Which Of The Following Hill Stations

- A. Pachmarhi
- B. Cherrapunji**
- C. Mawlynnong
- D. Shillong

Choose from our Courses

SSB INTERVIEW
B, AFSB & NSB.

- Live Classes
- In-Depth Lectures
- SSB Notes
- Mock Tests
- Current Affairs
- Defence Current Affairs

USE CODE: "WARRIOR10"
FOR 10% OFF ON SSB COURSE

SSB Interview Online Coaching 2023 - 2024

19 courses ~~₹9999~~ **₹6999**

CDS 1 2024
A, AFA & INA

- Live Classes
- In-Depth Lectures
- Study Notes
- Mock Tests
- Current Affairs
- Defence Current Affairs

USE CODE: "WARRIOR10"
FOR 10% OFF ON CDS COURSE

CDS Exam Online Coaching 2024

19 courses ~~₹7999~~ **₹5999**

NDA 1 2024
National Defence Academy

- Live Classes
- In-Depth Lectures
- Study Notes
- Mock Tests
- Current Affairs
- Defence Current Affairs

USE CODE: "WARRIOR10"
FOR 10% OFF ON NDA COURSE

NDA Exam Online Coaching 2024

19 courses ~~₹7999~~ **₹5999**

CDS 1 2024
OTA Chennai

- Live Classes
- In-Depth Lectures
- Study Notes
- Mock Tests
- Current Affairs
- Defence Current Affairs

USE CODE: "WARRIOR10"
FOR 10% OFF ON CDS COURSE

CDS Exam OTA Online Coaching 2024

18 courses ~~₹7499~~ **₹5499**

AFCAT 1 2024
Air Force Common Admission Test

- Live Classes
- In-Depth Lectures
- Study Notes
- Mock Tests
- Current Affairs
- Defence Current Affairs

USE CODE: "WARRIOR10"
FOR 10% OFF ON AFCAT COURSE

AFCAT Exam Online Coaching 2024

18 courses ~~₹7999~~ **₹5999**

Territorial Army Exam Online Coaching 2023

17 courses ~~₹7999~~ **₹5999**

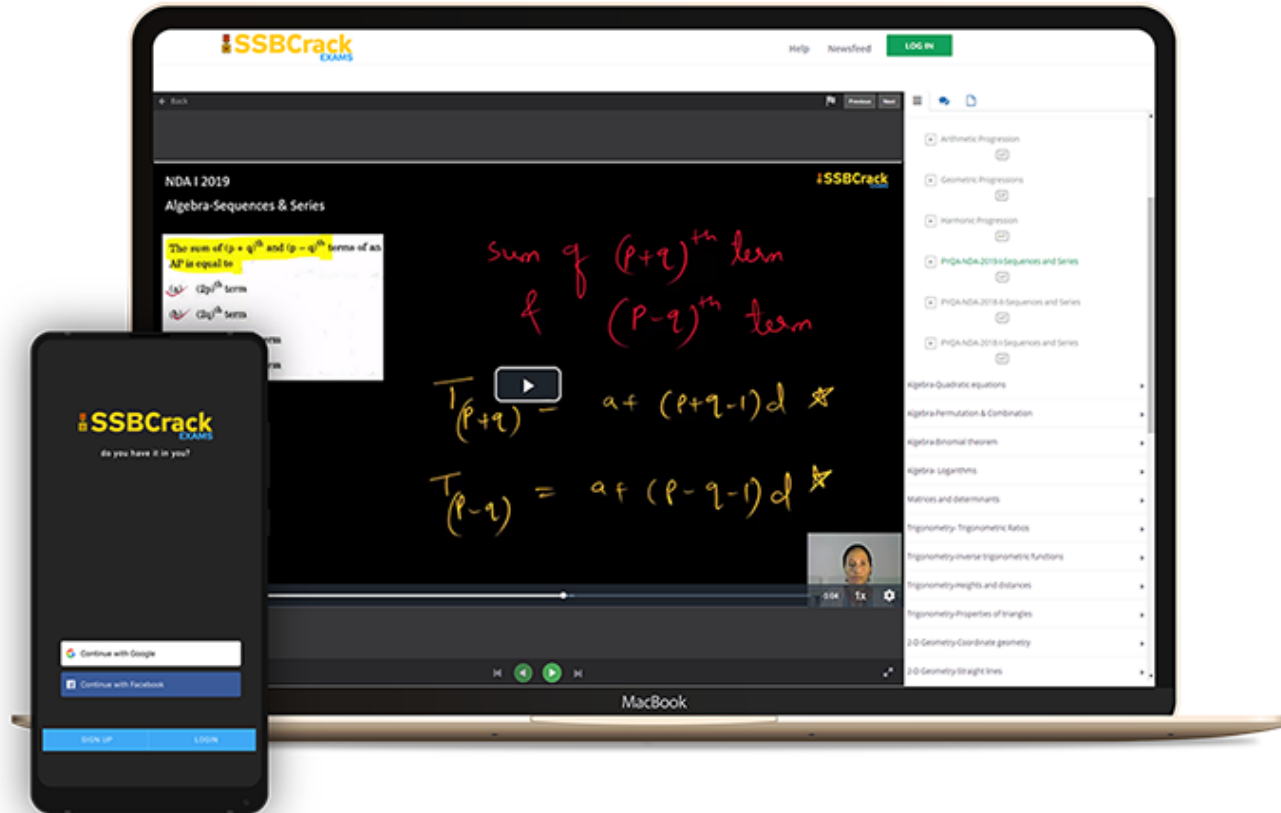
ACC Exam Coaching 2024

15 courses ~~₹5999~~ **₹4999**

UPSC CAPF Assistant Commandant Online Cours...

27 courses ~~₹4999~~ **₹3999**

India's Most Popular Portal for Defence Exam Preparation

www.ssbcrackexams.com**CODE: WARRIOR10**

get an extra 10% off on all courses

